




























MAP LEGEND

-  COURT HOUSE
-  POLICE DEPT.
-  POLICE DISPATCH
-  FIRE DEPT.
-  VOLUNTEER FIRE DEPT.
-  PARKWOOD BEHAVIORAL HEALTH SYSTEM
-  BAPTIST MINOR CLINIC
-  METHODIST MINOR MEDICAL
-  METHODIST OLIVE BRANCH HOSPITAL
-  SOCIAL SECURITY OFFICE
-  POST OFFICE
-  LIBRARY
-  CENTURYLINK
-  WESSON HOUSE
-  SENIOR CENTER
-  NEW CITY HALL
-  OLD TOWNE DISTRICT
-  NEPA
-  O.B. CHAMBER
-  O.B. AIRPORT
-  AIR TRAFFIC CONTROL TOWER
-  DRIVERS LICENSE
CAR TAGS
HEALTH DEPARTMENT
-  DESOTO TRAIL
-  BURLINGTON NORTHERN RAILROAD
-  ANIMAL SHELTER
-  PUBLIC SCHOOLS
- 1-CHICKASAW ELEMENTARY
- 2-OLIVE BRANCH ELEMENTARY
- 3-OLIVE BRANCH MIDDLE
- 4-OLIVE BRANCH HIGH
- 5-OLIVE BRANCH INTERMEDIATE
- 6-DESOTO CENTRAL HIGH
- 7-DESOTO CENTRAL MIDDLE
- 8-DESOTO CENTRAL ELEMENTARY
- 9-CENTER HILL ELEMENTARY
- 10-CENTER HILL MIDDLE
- 11-CENTER HILL HIGH
- 12-PLEASANT HILL ELEMENTARY
- 13-LEWISBURG ELEM
- 14-LEWISBURG MID-HIGH
- 15-OVERPARK ELEMENTARY
-  CITY LIMIT

